

Lake Norman Regional Transportation Commission

A Joint Agency of 5 Local Government Jurisdictions:

- Iredell County
- Statesville
- Troutman
- Mooresville
- Davidson

Chair for 2022-2023: *Lisa Qualls, Mayor Pro Temp Mooresville*

Bill Thunberg, Executive Director

Purpose:

- Secure the maximum amount of funding for projects in our region to benefit the citizens of the region through improved mobility.
- Collaborate to reduce the friction between jurisdictions via informed land use and transportation planning.
- Engage with the MPO – the Charlotte Regional Planning Organization (CRTPO) at all phases of project development and MPO activities.

Lisa Qualls, Mooresville is Vice-Chair of CRTPO
Andrew Ventresca, Troutman is Vice Chair of the Technical Coordinating Committee of the CRTPO

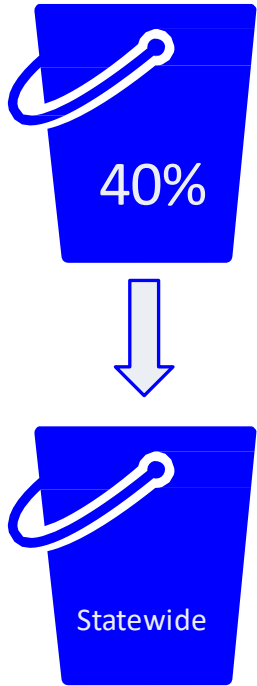


2026-2035 TIP Development Process (NCDOT Prioritization 7.0) Update

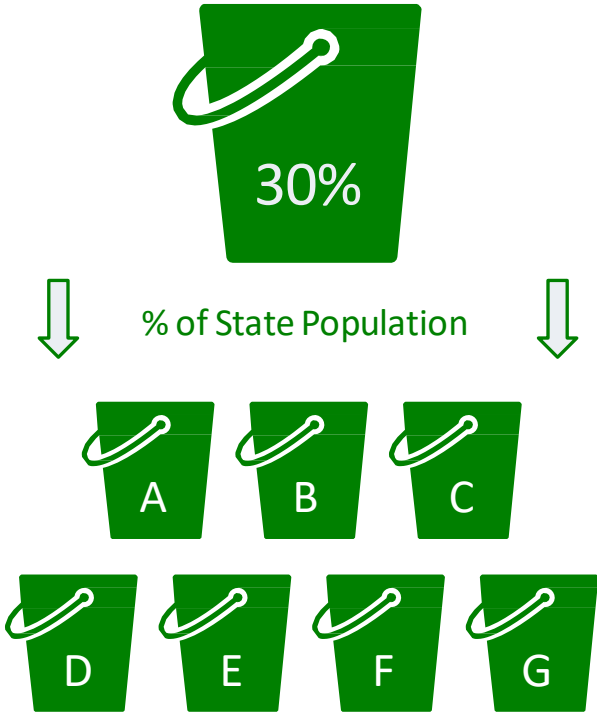
LNTC
May 10, 2023

- Identify projects to submit to NCDOT for scoring
 - Highway
 - Bicycle/Pedestrian
 - Transit
 - Rail
 - Aviation

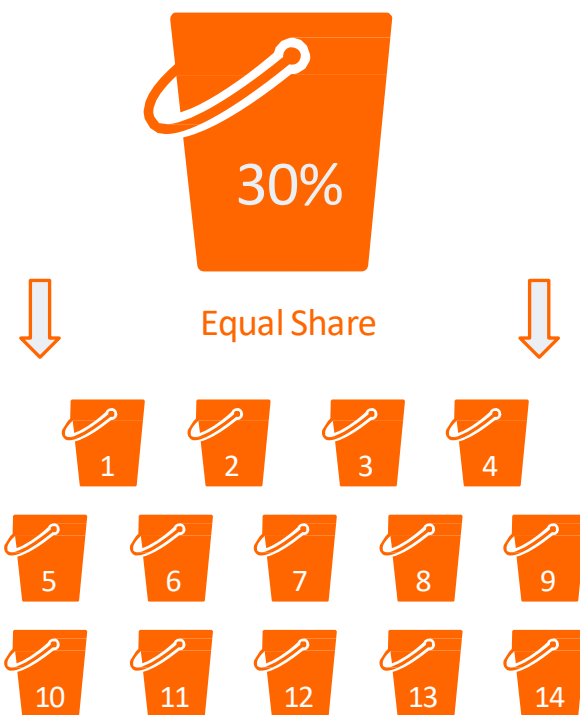
Statewide Mobility



Regional Impact



Division Needs



Projects Submitted by MPOs, RPOs, & Divisions

Scoring Process



1. Reviewed for category eligibility
2. Data screened
3. Quantitative scores calculated

Statewide Mobility 40% of Funds

1. Projects programmed
2. Projects not programmed cascaded to next category

Regional Impact 30% of Funds

1. Local input points assigned
2. Total scores calculated
3. Projects programmed
4. Projects not programmed cascaded to next category

Division Needs 30% of Funds

1. Local input points assigned
2. Total scores calculated
3. Projects programmed

Statewide Mobility Score =
100% Quantitative

Regional Impact Score =
70% Quantitative +
30% Local Input

Division Needs Score =
50% Quantitative +
50% Local Input



DELIVERY PROJECTS

DRAFT TIP Highway Project	Project Description	Municipality	TIP ID	Funding Category	Preliminary Right-of-Way Date	Preliminary Construction Date	Updated Construction Date (NCDOT announced April 3)	Total Estimated Project Cost (In Millions \$)
Iredell County Highway Projects								
<i>-NCDOT project schedule delays are due to swaps, delivery schedule changes, and STIP balancing to ensure fiscal constraint is met.</i>								
I-77 & Cornelius Road Interchange Improvements	I-77 at Cornelius Rd. Convert grade separation to interchange.	Mooreville	I-5962	Statewide Mobility	2026	2028	2029	\$39.6
NC 150 & Wiggins Road Interchange Improvements	Intersection of NC 150 and Wiggins Rd. Realign intersection.	Mooreville	U-5780	Region F	2019	2024	No Change	\$2.0
NC 150 Widening	East of Greenwood Rd in Catawba County to west of Pearth Rd/Doolie Rd in Iredell County. Widen to 4-lanes. Pearth Rd/Doolie Rd to US 21 in Iredell County. Widen to 6-lanes	Mooreville	R-2307B	Region F	*	2025	No Change	\$164.5
Brawley School Road Widening	I-77 to US 21. Widen to multi-lane	Mooreville	R-3833C	Division 12	2019	2024	No Change	\$30.0
Williamson Road Widening	I-77 to Brawley School Rd. Widen to multi-lane	Mooreville	R-5100A	Division 12	2020	2025	No Change	\$54.1
Williamson Road Widening	Brawley School Rd to NC 150.	Mooreville	R-5100B	Division 12	2019	2025	No Change	\$16.7
Fairview Road Extension	Extend Fairview Rd over I-77 to connect with Accove Rd and construct parallel roads to Williamson Rd.	Mooreville	U-5817	12	2019	2025	No Change	\$26.9
Oates Road - Midnight Lane Widening	US 21 (Charlotte Hwy) to Bluefield Rd. Widen to three-lanes with overpass	Mooreville	U-5816	12	2026	2029	No Change	\$45.4
US 21 (Charlotte Highway) Widening	NC 150 (Plaza Dr) to Medical Park Rd. Widen to 4-lanes divided.	Mooreville	U-6037	12	2027	2030	No Change	\$43.9
US 21 Widening	Pump Station Rd to Fort Dobbs Rd. Widen to multi-lanes and realign offset into	Statesville	U-5799	F	2020	2024	No Change	\$41.4
US 64 (Davie Avenue) & US 21 (Sullivan Road) Roundabout	US 64 (Davie Ave) and US 21 (Sullivan Rd). Convert 5-approach intersection to	Statesville	U-596	F	2024	2026	No Change	\$15.0
East Broad Street Access Management	Vine St to Signal Hill Dr. Upgrade roadway to implement access management	Statesville	U-6039	12	*	2019	No Change	\$5.4
US 21 & NC 115	Intersection of US 21 and Houston Rd/Flower House Rd. Realign and signalize.	Troutman	R-5711	Region F	*	2025	No Change	\$3.0
Mecklenburg County Highway Projects								
<i>-NCDOT project schedule delays are due to swaps, delivery schedule changes, and STIP balancing to ensure fiscal constraint is met.</i>								
Independence Boulevard (US 74) Corridor Improvements - New Interchange & Grade Separation	Sharon Forest Dr and Harris Blvd/Village Lake Dr intersection area. Construct grade separation at Sharon Forest Dr and interchange at Village Lake Dr.	Charlotte	U-2509AA	Statewide Mobility	2024	2027	2028	\$106.6
Independence Boulevard (US 74) Corridor Improvements - New Express Lanes, General Purpose Lanes & Interchange	West of Idlewild Rd to Wallace Ln. Add general purpose and express lanes and construct express lane interchange on west side of Conference Dr.	Charlotte	U-2509B	Statewide Mobility	2024	2027	2028	\$51.3
Independence Boulevard (US 74) Corridor Improvements - Sardis Road N and Sam Newell Road Interchange Areas	Sardis Rd and Sam Newell Rd intersection area. Construct interchanges at Sardis Rd North and Sam Newell Rd, construct Arequipa Dr extension between Sardis Rd North and Sam Newell Rd.	Charlotte Matthews	U-2509AB	Statewide Mobility	2024	2027	2028	\$114.5

-Beige Highlighted - Projects are newly funded as of the August 4 NCDOT Revised Draft 2024-2033 STIP.
 -Yellow Highlighted - NCDOT project schedule delays identified April 4.

DRAFT TIP Highway Project	Project Description	Municipality	TIP ID	NCDOT Division	Funding Category	Total Estimated Project Cost (In Millions \$)
Iredell County Highway Projects						
NC 150 (Oak Ridge Farm Highway) Widening	NC 115 to NC 801 (Park Ave). Widen to multi-lanes.	Mooreville	U-5960	12	Region F	\$49.5
NC 115 Widening	Old Wilkesboro Rd to Hartness Rd. Widen to multi-lanes.	Statesville	U-5779	12	Region F	\$37.6
US 21 - NC 115 Widening	Cedar Ln in Troutman to Barium Ln in Barium Springs. Widen to multi-lanes.	Troutman	R-2522	12	Region F	\$34.8
Mecklenburg County Highway Projects						
I-485 & NC 16 (Providence Road) Interchange Improvements	I-485 and NC 16 (Providence Rd). Construct interchange improvements.	Charlotte	I-5963	10	Statewide Mobility	\$41.3
I-77 & I-85 Interchange Improvements	I-85 interchange. Improve interchange.	Charlotte	I-6014	10	Statewide Mobility	\$97.7
I-77 South Corridor Improvements	South Carolina state line to I-277/US 74 (Belk Frwy). Widen existing freeway to ten lanes by constructing managed lanes. reconstruct I-77/I-277 (Belk Frwy) interchange, and install ramp meters.	Charlott	-5718A	10	Statewide Mobility	\$1,390.9
I-85 & I-485 Interchange Improvements	I-485 interchange northeast of Charlotte. Improve interchange.	Charlott	-6012	10	Statewide Mobility	\$13.5
I-85 & I-485 Interchange Improvements	I-485 interchange west of Charlotte. Improve interchange.	Charlotte	-6016	10	Statewide Mobility	\$24.8
I-85 & NC 24 (W.T. Harris Boulevard) Interchange Improvements	NC 24 (W.T. Harris Blvd) interchange. Improve interchange.	Charlotte	I-6013 -6013	10 10	Statewide Mobility	\$17.1
Independence Boulevard (US 74) Corridor Improvements - New Express Lanes & General Purpose Lanes	Sardis Rd to I-485. Add general purpose and express lanes, construct express lane interchanges at I-485 and east side of Conference Road, and reconstruct interchange at NC 51 and Township Pkwy.	Charlotte	U-2509D U-2509D	10 10	Statewide Mobility	\$304.8
NE 53 Widening	Matthews Rd. Widen to multi-lanes.	Huntersville	R-5721A	10, 12	Region F	\$159.2
		Matthews	U-5007	10	Region F	\$159.2
		Mint Hill	R-5007A	10, 12	Region F	\$159.2
Union County Highway Projects						

UNFUNDED PROJECTS

DRAFT TIP Highway Project	Project Description	Municipality	TIP ID	Total Estimated Project Cost (In Millions \$)
<i>Iredell County Highway Projects</i>				
NC 3 Widening	Cabarrus-Iredell County line to Rocky River Rd. Widen to multi-lanes.	Mooreville	U-6145	\$37.3
Old Mountain Road Widening	US 21/NC 115 (North Main St) to Buffalo Shoals Rd. Widen to four lanes with a median.	Troutman	U-6175	\$53.9
<i>Mecklenburg County Highway Projects</i>				
Ardrey Kell Road Widening	US 521 (Johnston Rd) to Rea Rd. Widen to multi-lanes.	Charlotte	U-6167	\$127.2
I-277 Interchange Improvements	Kenilworth Ave to North Davidson St and US 74 (Independence Blvd) from I-277 to Pecan Ave. Upgrade interchanges.	Charlotte	I-6022A	\$307.1
I-485 & NC 49 (South Tryon Street) Interchange Improvements	NC 49 (South Tryon St) Interchange. Improve interchange.	Charlotte	I-6019	\$40.3
I-77 & US 21/Sunset Road Interchange Improvements	US 21/Sunset Rd interchange. Improve interchange.	Charlotte	I-6056	\$8.7
I-85 & NC 16 (Brookshire Boulevard) Interchange Improvements	NC 16 (Brookshire Blvd) interchange. Improve interchange.	Charlotte	I-6020	\$27.3
I-85 & Mallard Creek Church Road Interchange Improvements	Mallard Creek Church Rd interchange. Improve interchange.	Charlotte	I-6017	\$16.0
I-85 & Sugar Creek Road Interchange Improvements	Sugar Creek Rd interchange. Improve interchange.	Charlotte	I-6053	\$74.6
Carowinds Boulevard Extension	NC 49 (South Tryon St) to NC 160 (Steele Creek Rd). Construct two lane divided roadway on new location.	Charlotte	U-6168	\$30.1
Independence Boulevard (US 74) Corridor Improvements - New Express Lanes, General Purpose Lanes & Grade Separation	Wallace Ln to Sardis Rd. Add general purpose and express lanes and construct express lane interchange at Sardis Rd.	Charlotte	U-2509C	\$115.2
Ballantyne Commons Parkway Widening	Annalexa Ln to Williams Pond Ln. Widen to four-lanes.	Charlotte	U-6030	\$51.6
US 74 Parallel Routes New Location	Krefeld Dr, Arequipa Dr, and Independence Pointe Pkwy. Construct multiple segments, part on new location.	Charlotte	U-2509E	\$129.3
Bailey Road Extension	US 21 (Statesville Rd) to future Northcross Dr Extension. Construct 2 lane roadway on new location.	Cornelius	U-6171	\$22.7
Poplar Tent Road Widening	Derita Rd to NC 73. Widen to four-lanes.	Huntersville		\$124.7
Blount Road Widening	Stallings Rd to Ripen Mill Rd. Widen existing roadway on new location.	Matthews, Stallings	U-6166	\$34.5
I-485 & NC 51 (Pineville-Matthews Road) Interchange Improvements	NC 51 (Pineville-Matthews Rd) interchange. Improve interchange.	Pineville	I-6015	\$19.5
Park Road Widening	Johnston Rd to NC 51 (Pineville-Matthews Rd). Widen to multi-lanes.	Pineville	U-6165	\$32.7
<i>Union County Highway Projects</i>				
Old Monroe Road Widening	Wesley Chapel-Stouts Rd to Airport Rd. Widen existing roadway.	Monroe	U-6169	\$31.9

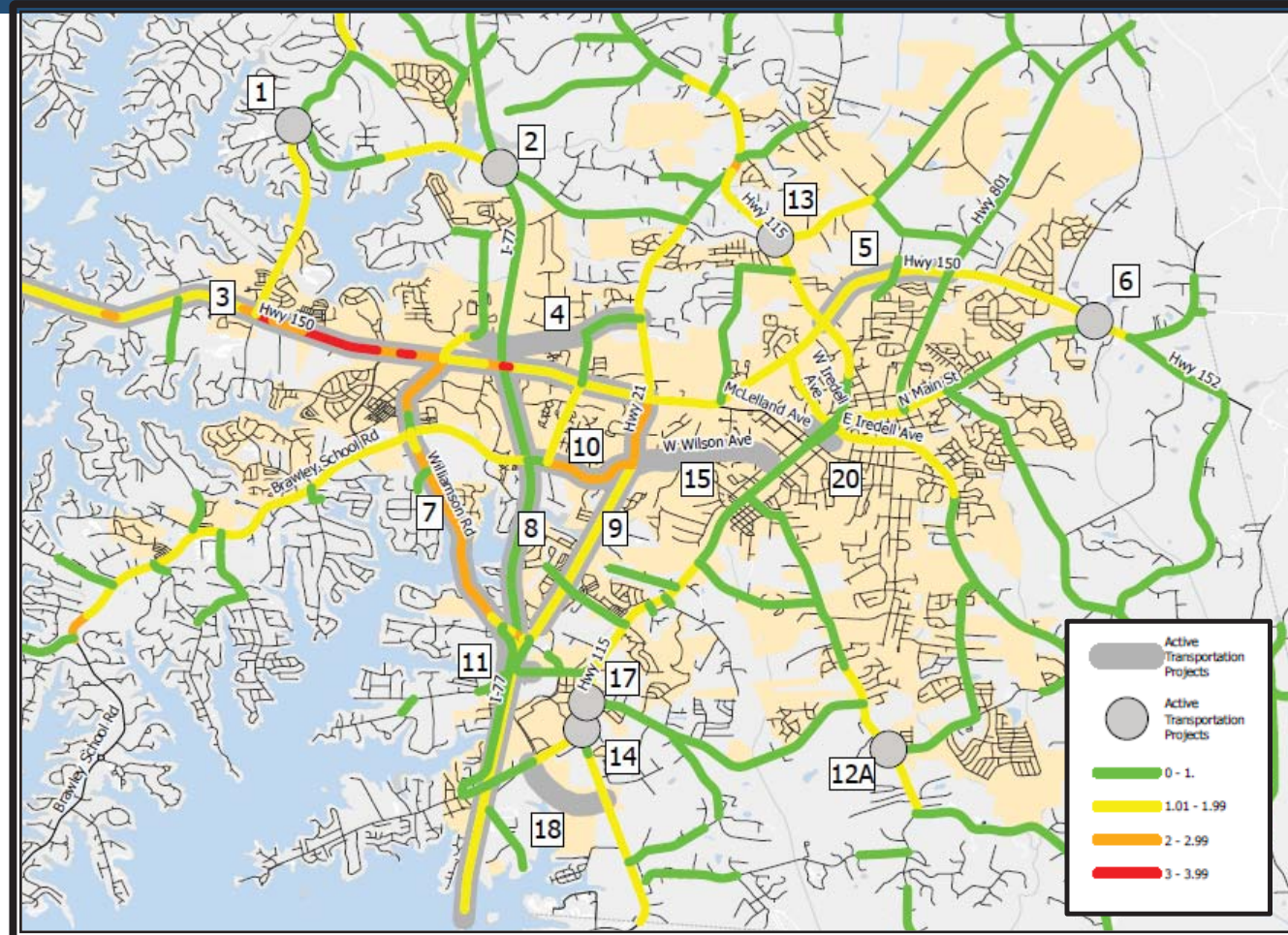


Revenue Transfer Funded Projects

DRAFT TIP Highway Project	Project Description	Municipality	TIP ID	Funding Category	Right-of-Way Schedule			Construction Schedule			Total Estimated Project Cost (In Millions \$)
					Current 2020-2029 STIP	April 2022: Initial Draft 2024-2033 STIP	August 2022: Revised Draft 2024-2033 STIP	Current 2020-2029 STIP	April 2022: Initial Draft 2024-2033 STIP	August 2022: Revised Draft 2024-2033 STIP	
Iredell County Highway Projects											
I-77 & Cornelius Road Interchange Improvements	I-77 at Cornelius Rd. Convert grade separation to interchange.	Mooreville	I-5962	Statewide Mobility	2026	Funded for P.E. Only	2026	2028	Funded for P.E. Only	2028	\$39.6
Mecklenburg County Highway Projects											
NC 160 Widening	South Carolina line to NC 49 (South Tryon Rd). Widen to multi-lanes.	Charlotte	U-5766A	Region E	2029	Funded for P.E. Only	2025	After 2029	Funded for P.E. Only	2028	\$90.0
NC 115 (Old Statesville Road) Widening	NC 24 (Harris Blvd) to I-485. Widen to multi-lanes.	Charlotte	U-5772	Region E	2029	Funded for P.E. Only	2028	After 2029	Funded for P.E. Only	2030	\$44.5
NC 27 (Freedom Drive) Widening	Toddville Rd to Moores Chapel Rd. Widen to 4-lanes.	Charlotte	U-5957	Region E	2029	Funded for P.E. Only	2026	After 2029	Funded for P.E. Only	2028	\$31.5
US 21 (Statesville Road) Widening	Northcross Center Ct to Westmoreland Rd. Widen to multi-lanes.	Huntersville	U-5777	Region E	2029	Funded for P.E. Only	2026	After 2029	Funded for P.E. Only	2029	\$70.8
Gilead Road Widening	US 21 (Statesville Rd) to NC 115. Widen to multi-lanes.	Huntersville	U-5807	Division 10	2029	Funded for P.E. Only	2028	After 2029	Funded for P.E. Only	2030	\$44.4
NC 51 (Matthews Township Parkway) Widening	Sardis Rd to East John St/Monroe Rd. Widen existing roadway.	Matthews	U-5763	Region E	2029	Funded for P.E. Only	2026	After 2029	Funded for P.E. Only	2029	\$43.3
E. John St/Old Monroe Rd Widening	Trade St to west of I-485.	Matthews	U-4714AA	Division 10	2029	Funded for P.E. Only	2028	After 2029	Funded for P.E. Only	2030	\$25.3
Union County Highway Projects											
US 74 & Secrest Shortcut Road Intersection Improvements	Intersection of US 74 and Secrest Shortcut Rd. Construct improvements.	Monroe	U-5931	Statewide Mobility	2024	Funded for P.E. Only	2025	2027	Funded for P.E. Only	2028	\$6.7
Charlotte Avenue Widening	Seymour St to NC 200 (Dickerson Blvd). Widen to four-lanes divided.	Monroe	U-6031	Division 10	2029	Funded for P.E. Only	2028	After 2029	Funded for P.E. Only	2030	\$22.3
US 601 Widening	Existing US 74 to the Monroe Bypass. Widen to multi-lanes.	Monroe	U-4024	Region E	2027	Not Funded	2028	After 2029	Not Funded	2030	\$17.4

NCDOT and Town Projects Over the Next Decade

- Over the next decade the Town of Mooresville and NCDOT currently have 23 projects planned with an estimate of roughly \$550 million dollars in construction around our region.
- Just like the previous decade these improvements will include a variety of items from major road widening to new pedestrian walkways/greenways.



May 2023 Status Report for Division 12 Projects in Iredell County.

PROJECT ID	COUNTY(S)	ROUTE/CITY	DESCRIPTION	PHASE & YEAR	STATUS
DL00248	IREDELL	VARIOUS PRIMARY & SECONDARY ROADS	RESURFACING FOR 10.15 MILES	ROW: NA UTL: NA CON: 2021	Ongoing, 17 % Complete.
DL00261	IREDELL	NC 801 & 13 SECONDARY ROADS	RESURFACING FOR 20.68 MILES	ROW: NA UTL: NA CON: 2022	Ongoing, 26 % Complete.
DL00251	IREDELL	STATESVILLE WEIGH STATION ON I-40	INSTALLATION OF WEIGHT IN MOTION, TIRE MONITORING, LICENSE PLATE READER AND CAMERA SYSTEMS	ROW: NA UTL: NA CON: 2022	Project Complete.
DL00286	ALEXANDER, IREDELL	VARIOUS SECONDARY ROUTES	RESURFACING FOR 45.46 MILES	ROW: NA UTL: NA CON: 2023	Work not started.
DL00255	ALEXANDER, IREDELL	COUNTYWIDE	RESURFACING FOR 23.16 MILES	ROW: NA UTL: NA CON: 2022	Ongoing, 52 % Complete.
BR-0024	IREDELL	I-40	REPLACE BRIDGE 480102 ON I- 40 WESTBOUND OVER THIRD CREEK.	ROW: NA UTL: NA CON: 2026	Project is planned to be let in 2028.
HB-0018	IREDELL	I-40	REPLACE BRIDGES 480006 AND 480007 OVER CATAWBA RIVER.	ROW: 2022 UTL: NA CON: 2025	Project is planned to be let in 2025.
I-5805	IREDELL	I-40	SR 2158 (OLD MOCKSVILLE ROAD) TO DAVIE COUNTY LINE. PAVEMENT REHABILITATION.	ROW: NA UTL: NA CON: 2028	Preliminary Engineering in progress.

PROJECT ID	COUNTY(S)	ROUTE/CITY	DESCRIPTION	PHASE & YEAR	STATUS
I-3819B, U-6039/ C204163	IREDELL	I-40/I-77	FINAL I-40/I-77 INTERCHANGE IMPROVEMENTS	ROW: NA UTL: NA CON: 2019	86 % complete. Substantial completion (all lanes open and functioning) expected by December of 2023.
I-5918	IREDELL	I-77	MILEMARKER 36.5 TO MILEMARKER 50.0. PAVEMENT REHABILITATION.	ROW: NA UTL: NA CON: 2025	Preliminary Engineering in progress.
I-5919	IREDELL	I-77	MILEMARKER 53.7 TO MILEMARKER 56.8. PAVEMENT REHABILITATION.	ROW: NA UTL: NA CON: 2025	Preliminary Engineering in progress.
I-5920	IREDELL	I-77	MILE MARKER 58.4 TO YADKIN COUNTY LINE. PAVEMENT REHABILITATION.	ROW: NA UTL: NA CON: 2026	Preliminary Engineering in progress.
I-5962	IREDELL	I-77	I-77 AT SR 1302 (CORNELIUS ROAD). CONVERT GRADE SEPARATION TO INTERCHANGE.	ROW: 2027 UTL: 2027 CON: 2029	Preparing to restart work.
U-5779	IREDELL	NC 115	SR 1645 (OLD WILKESBORO ROAD) TO HARTNESS ROAD. WIDEN TO MULTI-LANES.	ROW: NA UTL: NA CON: NA	FUNDED FOR PRELIMINARY ENGINEERING ONLY
U-5780/ W-5601U	IREDELL	NC 150	INTERSECTION OF NC 150 AND SR 2399 (WIGGINS ROAD). NC 150 AT NC 152 (WESTERN INTERSECTION). REALIGN INTERSECTION.	ROW: 2022 UTL: NA CON: 2024	Right of way acquisition is underway. The projected schedule for Construction is in FY 2024.

PROJECT ID	COUNTY(S)	ROUTE/CITY	DESCRIPTION	PHASE & YEAR	STATUS
U-5960	IREDELL	NC 150 (OAK RIDGE FARM HIGHWAY)	NC 115 TO NC 801 (PARK AVENUE). WIDEN TO MULTI-LANES.	ROW: NA UTL: NA CON: NA	FUNDED FOR PRELIMINARY ENGINEERING ONLY
U-6145	IREDELL	NC 3	CABARRUS-IREDELL COUNTY LINE TO SR 1147 (ROCKY RIVER ROAD). WIDEN TO MULTI-LANES.	ROW: NA UTL: NA CON: NA	NOT FUNDED
HB-0032	IREDELL	SR 1004 (HUDSON CHAPEL ROAD)	REPLACE BRIDGE 480081 CATAWBA RIVER.	ROW: 2025 UTL: 2025 CON: 2026	Preliminary Engineering in progress.
U-6175	IREDELL	SR 1005 (OLD MOUNTAIN ROAD)	US 21/NC 115 (NORTH MAIN STREET) TO SR 1004 (BUFFALO SHOALS ROAD). WIDEN TO FOUR LANES WITH A MEDIAN.	ROW: NA UTL: NA CON: NA	NOT FUNDED
R-3833C	IREDELL	SR 1100 (BRAWLEY SCHOOL ROAD)	I-77 TO US 21	ROW: 2019 UTL: NA CON: 2024	Right of way acquisition is complete.
R-5100A	IREDELL	SR 1109 (WILLIAMSON ROAD)	I-77 TO SR 1100 (BRAWLEY SCHOOL ROAD). WIDEN TO MULTI-LANES.	ROW: 2020 UTL: 2020 CON: 2025	Right of way acquisition is underway. A portion of the Alcove Road relocation (U-5817) will be done with this project.

PROJECT ID	COUNTY(S)	ROUTE/CITY	DESCRIPTION	PHASE & YEAR	STATUS
R-5100B	IREDELL	SR 1109 (WILLIAMSON ROAD)	SR 1100 (BRAWLEY SCHOOL ROAD) TO NC 150. WIDEN TO MULTI-LANES.	ROW: 2019 UTL: 2022 CON: 2025	Right of way acquisition is underway.
HS-2012C	IREDELL	SR 1125 (SHEARERS ROAD)	SR 1147 (ROCKY RIVER ROAD) INTERSECTION. INSTALL TRAFFIC SIGNAL.	ROW: NA UTL: NA CON: 2022	Project expected to be let at the end of May, 2023.
U-5817	IREDELL	SR 1246 (FAIRVIEW ROAD)	EXTEND SR 1246 (FAIRVIEW ROAD) OVER I-77 TO CONNECT WITH SR 1206 (ALCOVE ROAD) AND CONSTRUCT PARALLEL NORTH-SOUTH CONNECTOR ROADS TO SR 1109 (WILLIAMSON ROAD).	ROW: 2019 UTL: 2019 CON: 2025	Right of way acquisition is underway. A portion of the Alcovue Road relocation will be done under R-5100A.
SM-5712C	IREDELL	NC 3 (COODLE CREEK HWY.	ADD LEFT TURN LANES AND SIGNALIZE INTERSECTION AT SR 1142 (JOHNSTON DIARY ROAD).	ROW: 2020 UTL: NA CON: 2022	Preliminary Engineering in progress. Pursuing additional funding.
W-5212JB	IREDELL	SR 1303 (PERTH ROAD)	INSTALL SIGNAL AND TURN LANES AT SR 1302 (CORNELIUS ROAD) AND SR 1303 (PERTH ROAD) INTERSECTION.	ROW: 2022 UTL: NA CON: 2022	Right of Way in progress. Construct let planned for May of 2023.

PROJECT ID	COUNTY(S)	ROUTE/CITY	DESCRIPTION	PHASE & YEAR	STATUS
U-5816	IREDELL	SR 1305 (OATES ROAD - MIDNIGHT LANE)	US 21 (CHARLOTTE HIGHWAY) TO SR 1474 (BLUEFIELD ROAD). WIDEN TO THREE-LANES WITH OVERPASS OVER I-77.	ROW: 2026 UTL: 2026 CON: 2029	Right of way plans are complete.
BR-0025	IREDELL	SR 1639 (MEACHAM RD)	REPLACE BRIDGE 480118 OVER I-40.	ROW: NA UTL: NA CON: 2025	Project is planned to be let in 2025.
B-5846	IREDELL	SR 1892 (JENNINGS ROAD)	REPLACE BRIDGE 480189 OVER SOUTH YADKIN RIVER.	ROW: 2022 UTL: 2022 CON: 2023	Right of Way acquisition is complete. Construction Let scheduled for summer of 2023.
DL00283/ BR-0203	IREDELL	SR 1896	REPLACE BRIDGE 480214 OVER PATTERSON CREEK	ROW: NA UTL: NA CON: 2021	Bridge replacement. Project has been let as express design build. Ongoing, 6 % Complete.
B-5843	IREDELL	SR 2402 (HOOVER ROAD)	REPLACE BRIDGE 480020 OVER I-L CREEK.	ROW: 2023 UTL: NA CON: 2024	Not started. Proposed let date is September of 2024.
R-5711	IREDELL	US 21	INTERSECTION OF US 21 AND SR 2375 (HOUSTON ROAD)/SR 1312 (FLOWER HOUSE ROAD). REALIGN AND SIGNALIZE.	ROW: NA UTL: NA CON: 2025	Right of way acquisition is underway. One parcel remaining to be acquired. Utility relocation to begin.
U-5799	IREDELL	US 21	SR 1933 TO FORT DOBBS ROAD. WIDEN TO MULTI-LANES AND REALIGN OFFSET INTERSECTIONS OF SR 1922 AND SR 2171.	ROW: 2020 UTL: 2020 CON: 2024	Right of way acquisition and utility ongoing. 100% review comments on plans received.

PROJECT ID	COUNTY(S)	ROUTE/CITY	DESCRIPTION	PHASE & YEAR	STATUS
R-2522	IREDELL	US 21 - NC 115	CEDAR LANE IN TROUTMAN TO BARIUM LANE IN BARIUM SPRINGS. WIDEN TO MULTI-LANES.	ROW: NA UTL: NA CON: NA	FUNDED FOR PRELIMINARY ENGINEERING ONLY
U-6037	IREDELL	US 21 (CHARLOTTE HIGHWAY)	NC 150 (PLAZA DRIVE) TO SR 1245 (MEDICAL PARK ROAD). WIDEN TO 4-LANES DIVIDED.	ROW: 2027 UTL: 2027 CON: 2030	Express Design is almost complete.
U-5964	IREDELL	US 64 (DAVIE AVENUE)	US 64 (DAVIE AVENUE) AND US 21 (SULLIVAN ROAD). CONVERT 5-APPROACH INTERSECTION TO A SINGLE LANE ROUNDABOUT.	ROW:2024 UTL: 2024 CON: 2026	Preliminary Engineering in progress.
C204847	IREDELL	1 SECTION OF US-64 AND 45 SECTIONS OF SECONDARY ROADS.	RESURFACING FOR 32.64 MILES.	ROW: NA UTL: NA CON: 2023	Work not started.
DL00290	ALEXANDER, CATAWBA, IREDELL	VARIOUS SECONDARY ROADS	RESURFACING FOR 127.57 MILES.	ROW: NA UTL: NA CON: 2023	Work not started.
C204804, I-5915B	CATAWBA, IREDELL	I-40	I-40 FROM EAST OF SR 1007 (1ST. WEST) TO EAST OF NC 115. BRIDGE REHABILITATION.	ROW: NA UTL: NA CON: 2022	Ongoing, 4 % Complete.

PROJECT ID	COUNTY(S)	ROUTE/CITY	DESCRIPTION	PHASE & YEAR	STATUS
R-2307B/I-5717	IREDELL, CATAWBA	NC 150	EAST OF SR 1840 (GREENWOOD ROAD) IN CATAWBA COUNTY TO WEST OF SR 1303/SR 1180 (PERTH ROAD/DOOLIE ROAD) IN IREDELL COUNTY. WIDEN TO 4-LANES. SR 1383/SR 1180 TO US 21 IN IREDELL COUNTY. WIDEN TO 6-LANES.	ROW: NA UTL: NA CON: 2025	Right of way acquisition and utility coordination ongoing.
I-4750AB	IREDELL, MECKLENBURG	I-77	SR 5544 (WEST CATAWBA AVENUE - EXIT 28) TO NC 150 (EXIT 36). CONSTRUCT ONE ADDITIONAL LANE IN EACH DIRECTION.	ROW: NA UTL: NA CON: NA	NOT FUNDED